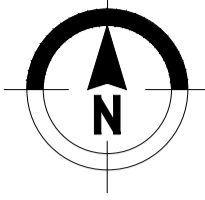


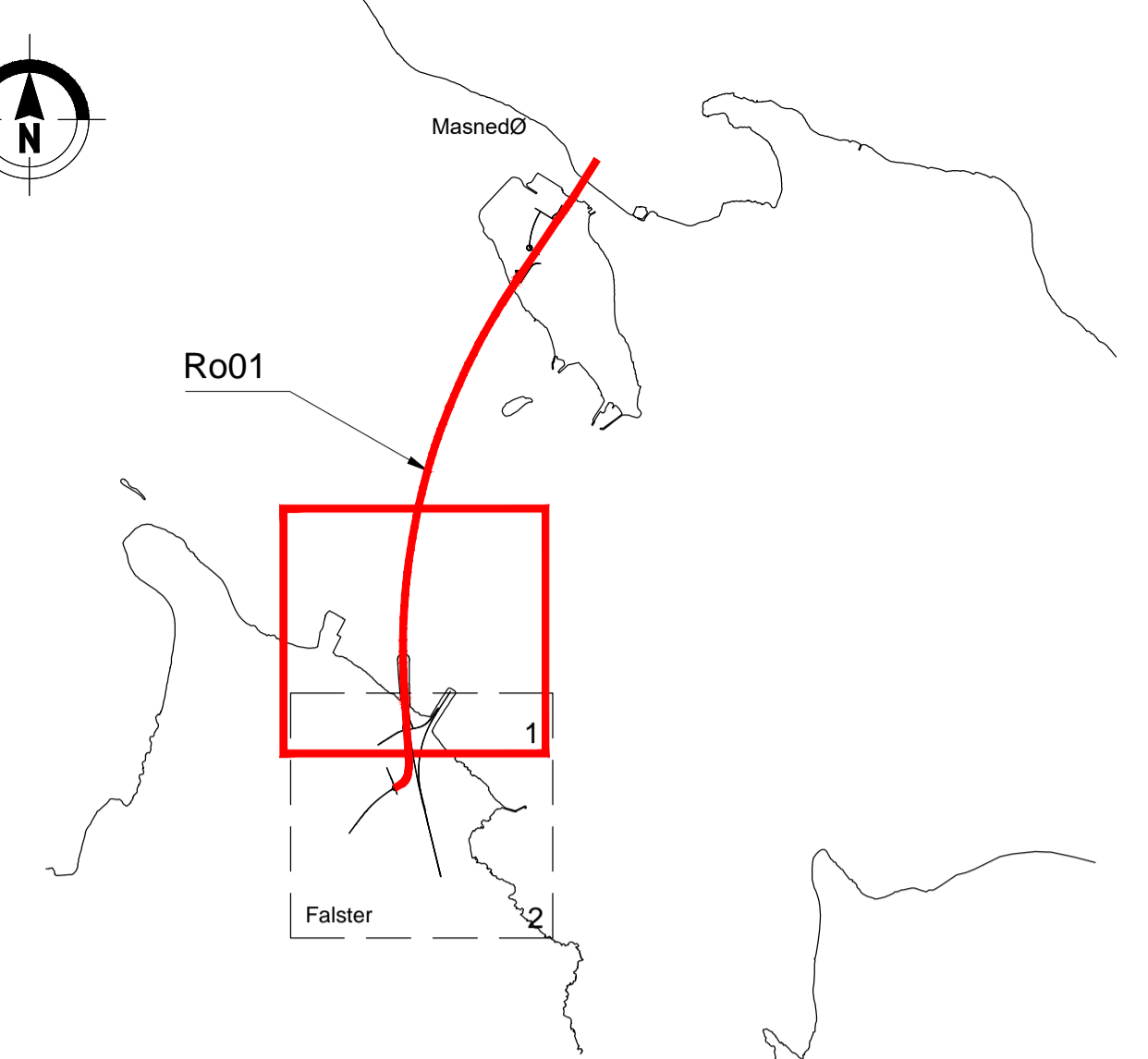
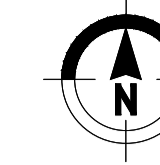
Plan View

0 80 160 240 320 400m

@A1 SCALE 1:4000



X=39.000
Y=80.500



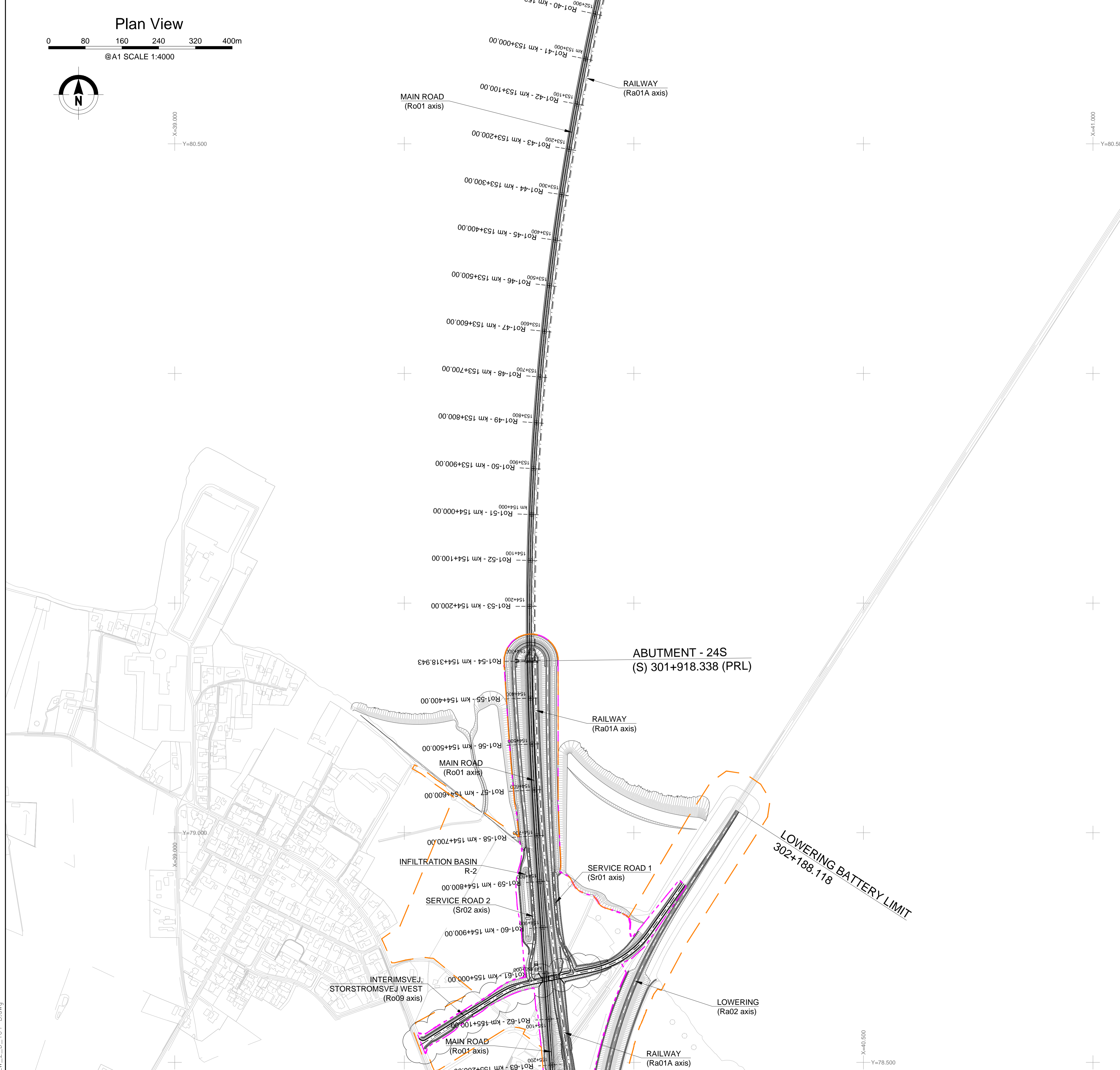
KEYPLAN

NOTES:

- All measures are in meters unless otherwise indicated.
- Coordinates are referred to SSBKP (StorStrømsBro Kort Projektion).
- Elevations are in meters and referred to DVR90.

LEGEND

- Road in object
- Ro1-1 - km 0+115.000 Indication, number and chainage of the characteristic sections
- (S) SSBKP Storstrømsbroen chainage
- ⊕ km 0+000 Kilometric chainage
- ⊙ 0+100 Hectometre chainage
- Temporary right of way
- Permanent right of way



B	Modified where clouded	16.10.2018	MGA	AGR	MGA
A	Modified where clouded	05.10.2018	MGA	AGR	MGA
Rev.	Description	Date	Prepared	Checked	Appr.

Reduced
to half size

Preliminary

932 MASNEDØ - FALSTER					
93200 STORSTRØMSBROEN					
Basic Design					
Bridge No. 0350700-0-003.10, Storstrøm Bridge					
Land Works (without Railway)					
Landworks at Falster					
Road Design - Main road - Plan View - Sheet 1					
1:4000					
Prepared	MGA	Drawn	CRO	Checked	AGR
Approved	MGA	Date	31.07.2018		
Contractor: Itinera Spa GLF-Condotte		Design: DMA DE MIRANDA ASSOCIATI		Dwg. nr. 93200-3.10-3-LW_2_D_104	
				B	