

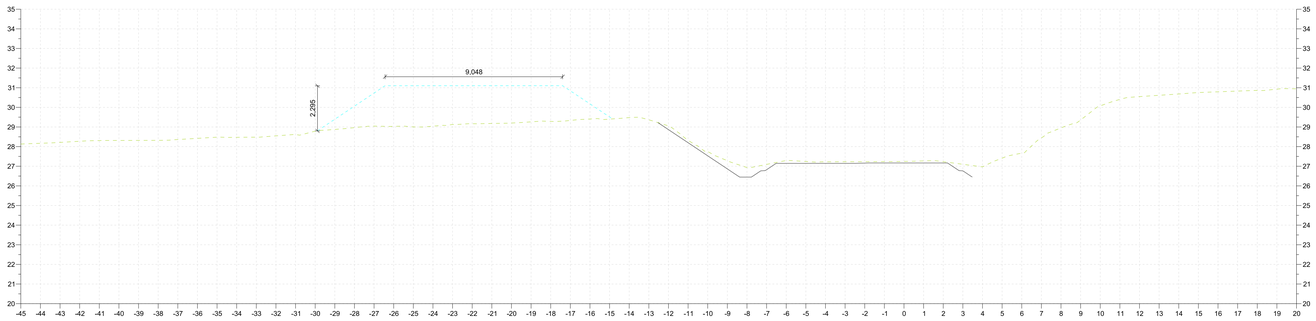

St. 66+650

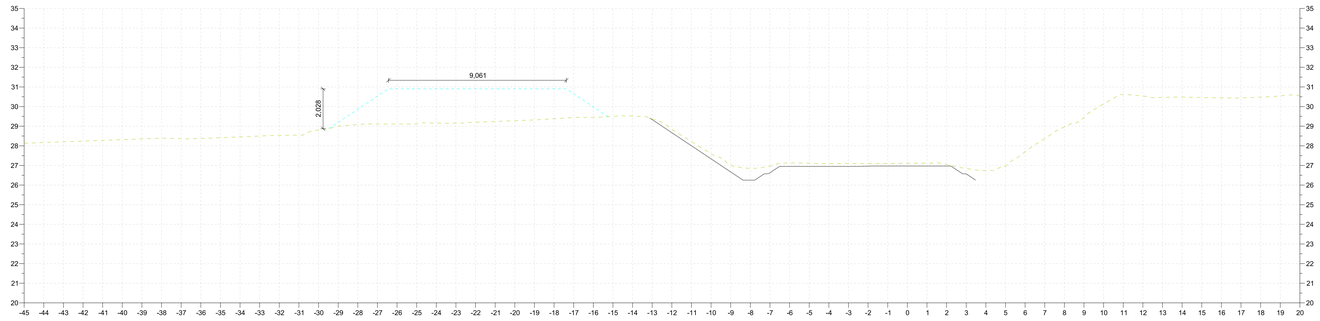

St. 66+700

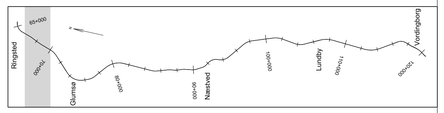

Revision	Description

© Ringsted, Næstved, Vordingborg, Guldborgsund og Lolland kommuner. Geodatastyrelsen.

banedanmark

Verified	Address	Consultant
Replaces	Banedanmark Carsten Niebuhrs Gade 43 1577 København V	Rambøll Hannemanns Allé 53 DK-2300 København S Drawing prepared by RAMBØLL

	First edition Date and initials	Latest revision Date and initials	Scale	Drawing name
			1:250	**Ringsted - Fehmarn** 066+700 Havrebjergvej Udsætning BVS 1900 m3
Drawn	20-10-2019 TN		Units	
Controlled			m	
Approved				
© Copyright Banedanmark	Language English	Revision		Drawing number / Page/Pages 1/1

PRINT DATO: $$$$$YYYMM$$$$$$$$$$ CADFIL: $$$$CONSPEC$$$$$$$$$$$$$$